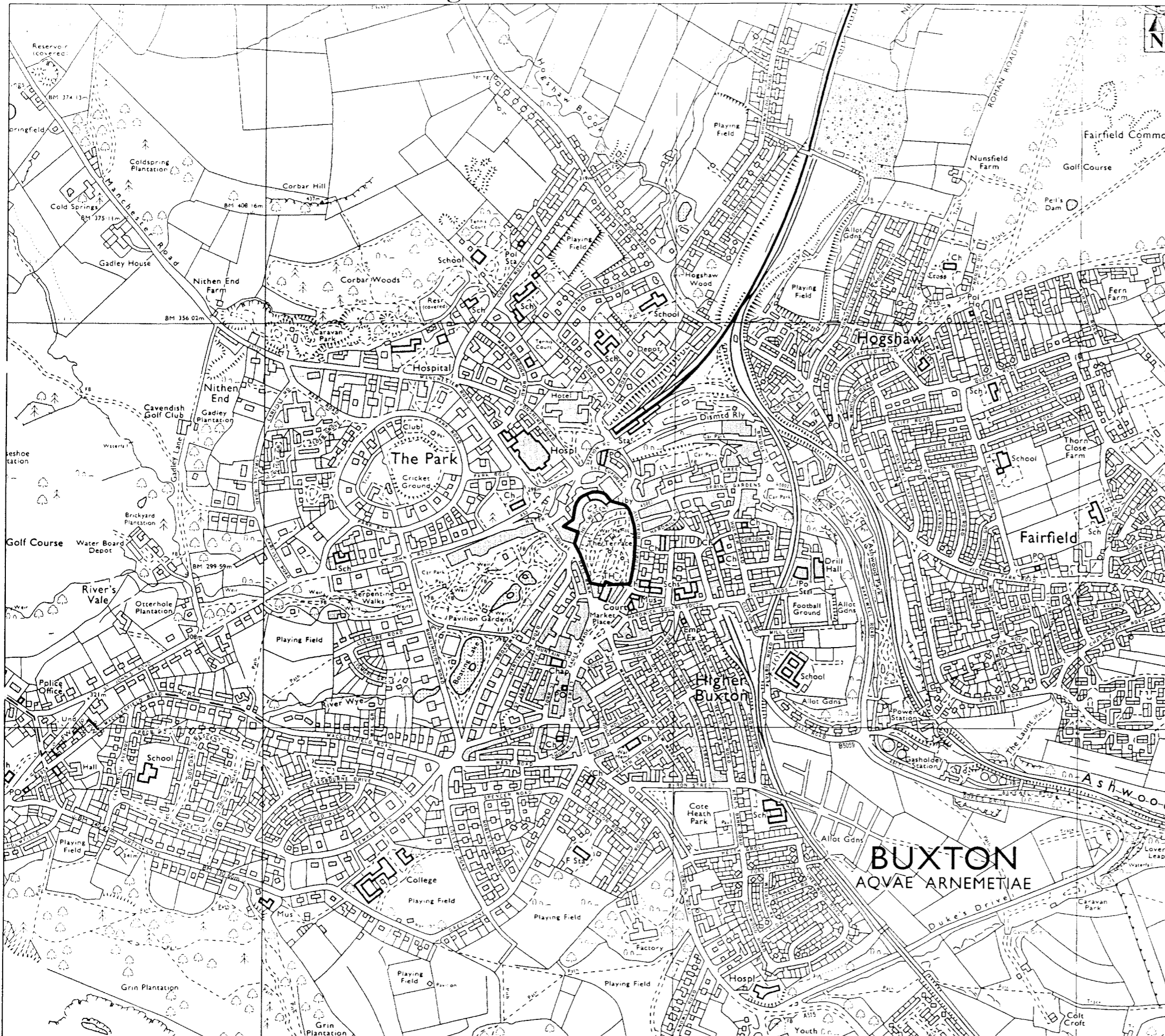


# Register of Parks and Gardens





Number: PG4229  
 Grade: II  
 Registration date: 03/06/2000

County/UA: DERBYSHIRE  
 District: HIGH PEAK  
 Parish:

Notes:  
 Drawn as a separate site to Buxton Pavilion Gardens (PG 1666), 4/01 SMD.  
 For further information regarding this Park and Garden please contact English Heritage

Map centred on NGR: SK0580073510

Boundary captured at: 10000  
 Map scale: 1:10,000  
 Extract from OS sheet(s): SK07SW; SK07SE

Key:  
 Candidate Park and Garden  
 Designated Park and Garden  
 Sheet 1 of 1

Print date: 25 May 2001

This map is reproduced from the OS map by English Heritage with the permission of Ordnance Survey on behalf of the Controller of Her Majesty's Stationery Office, ©Crown Copyright. All rights reserved. Unauthorised reproduction infringes Crown Copyright and may lead to prosecution or civil proceedings.  
 Licence Number GD030859G. ©English Heritage

  
**ENGLISH HERITAGE**  
 23 Savile Row, London W1S 2ET  
 Telephone 020 7973 3000 Fax 020 7973 3001

Name: THE SLOPES, BUXTON