


**SHLAA 2014****Site Summary - Green Belt Sites**

| Site Ref | Map Ref.   | Site Name                                     | Town/Village | Site Area (Ha. gross) | Commentary   |
|----------|------------|---|--------------|-----------------------|--|
| BR001    | SS026      | Land off Buxton Road                          | Bridgemont   | 0.9                   | Green Belt. Not well related to existing built up area                       |
| BV003    | SS054      | Moorland Road                                 | Birch Vale   | 2.7                   | Green Belt. Not well related to existing built up area                       |
| BV004    | SS055      | Oven Hill Road                                | Birch Vale   | 0.7                   | Green Belt. Not well related to existing built up area                       |
| BV004    | SS119      | Land between Hayfield Road and Oven Hill Road | Birch Vale   | 0.35                  | Green Belt. Not well related to existing built up area                       |
| BW004    | AS026 (SS) | Britannia Mills, Buxworth                     | Buxworth     | 1.4                   | Green belt. Previously developed industrial site in the Green Belt.          |
| FV007    | FV007      | Buxton Road                                   | Furness Vale | 2.7                   | Green Belt. Part green field site part previously developed industrial land. |
| GA006    | SS003      | Water Treatment Works                         | Gamesley     | 6.13                  | Green Belt. Not well related to existing built up area                       |
| GL078    | SS132      | Land west of Turnlee Road                     | Glossop      | 1.6                   | Green Belt. Not well related to existing built up area<br>Steeply sloping    |
| GL087    | SS095      | Turnlee Road                                  | Glossop      | 0.7                   | Green Belt. Not well related to existing built up area                       |
| HD029    | SS037      | Platt Street                                  | Padfield     | 0.3                   | Green belt   |

| Site Ref | Map Ref. | Site Name  | Town/Village  | Site Area (Ha. gross) | Commentary   |
|----------|----------|--|---------------|-----------------------|--|
| HY011    | SS155    | Land at Meadows Rd, Hayfield                     | Hayfield      | 2.48                  | Green Belt. Not well related to existing built up area. Landscape impact |
| HY012    | HP98     | Meadows Farm                                     | Hayfield      | 0.2                   | Green Belt. Not well related to existing built up area. Landscape impact |
| HY013    | HY013    | Kinder Road                                      | Hayfield      | 0.6                   | Green Belt. Access constraints steeply sloping                           |
| NM054    | SS045    | Eaves Knoll Road                                 | New Mills     | 0.16                  | Green Belt. Not well related to existing built up area                   |
| NM055    | NM055    | Land off Batemill Road                           | New Mills     | 5.1                   | Green Belt. Not well related to existing built up area. TPO flood zone   |
| TI004    | TI004    | West Drive                                       | Tintwistle    | 2.1                   | Green belt Used for recreation   |
| WB029    | AS079    | Land opposite Tesco along the railway embankment | Whaley Bridge | 2.4                   | Green belt. Steeply sloping /trees                                       |



 Green belt filtered


## Furness Vale and Whaley Bridge

**SHLAA 2014**

High Peak Borough  
Council License  
100018411





 Green belt filtered


## **Tintwistle, Gamesley and Hadfield**

**SHLAA 2014**

High Peak Borough  
Council License  
100018411



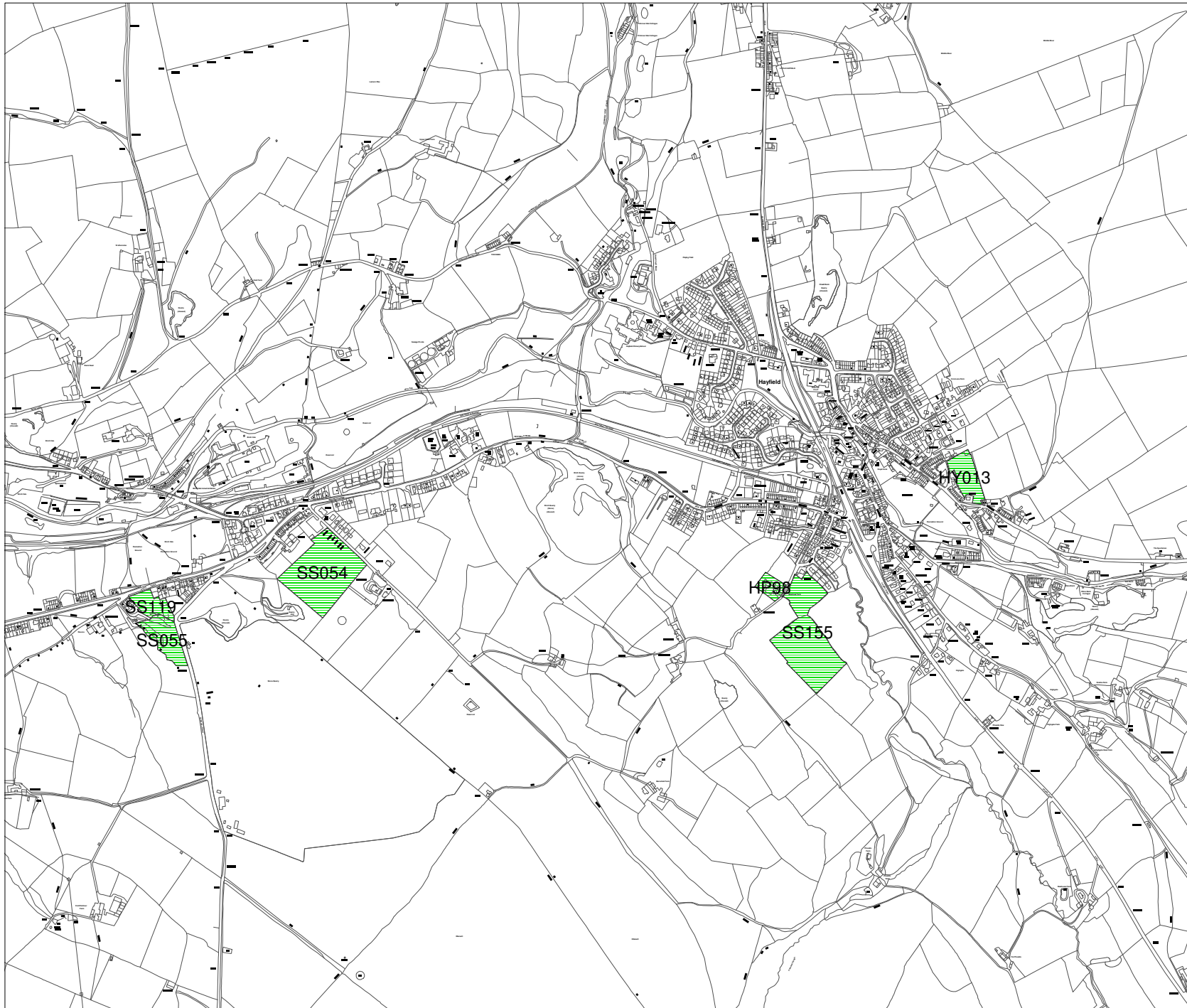



 Green belt filtered

**Glossop**

**SHLAA 2014**

High Peak Borough  
Council License  
100018411



 Green belt filtered


## Hayfield and Birch Vale

**SHLAA 2014**

High Peak Borough  
Council License  
100018411





 Green belt filtered

**New Mills**

**SHLAA 2014**

High Peak Borough  
Council License  
100018411